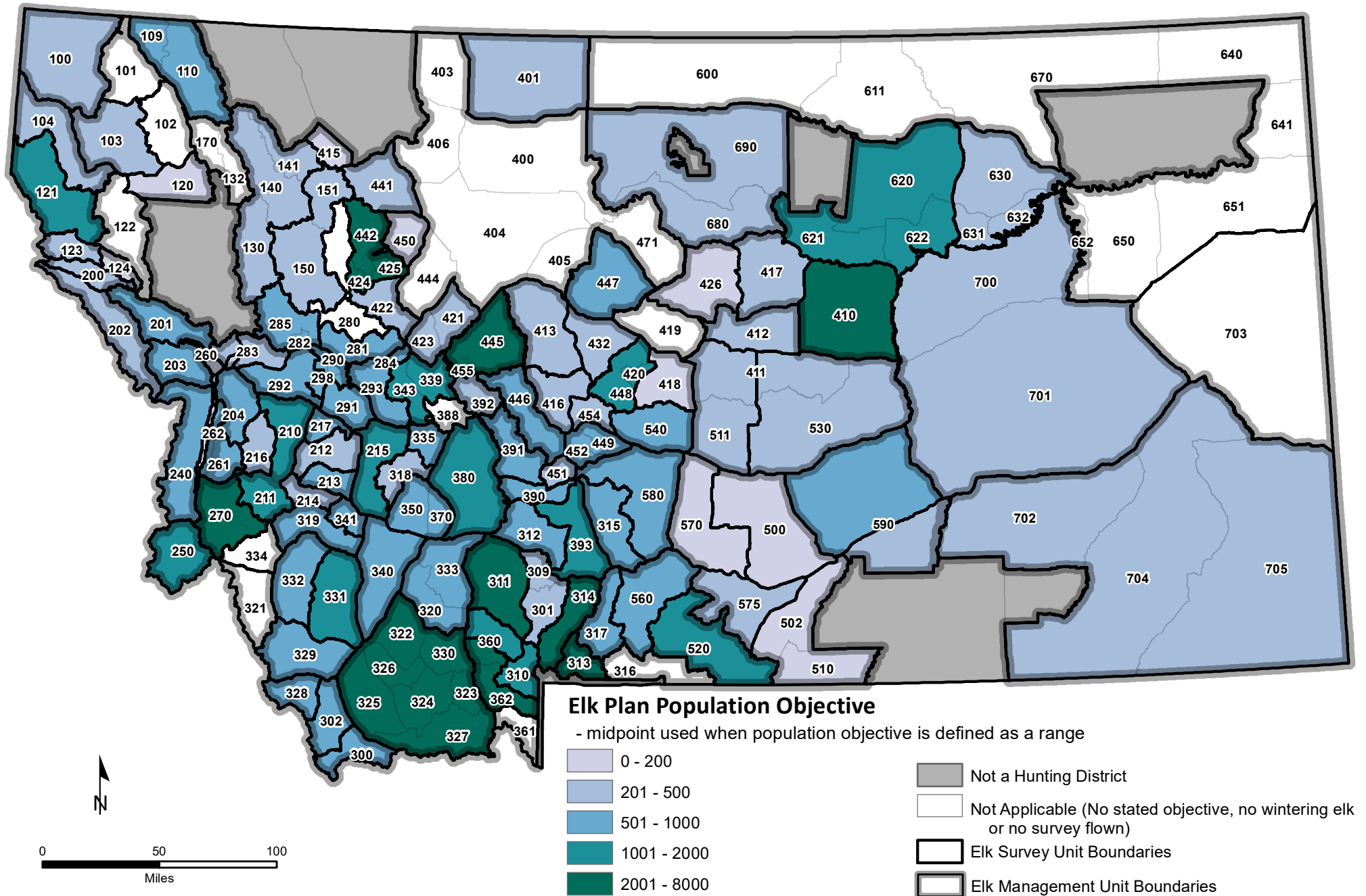


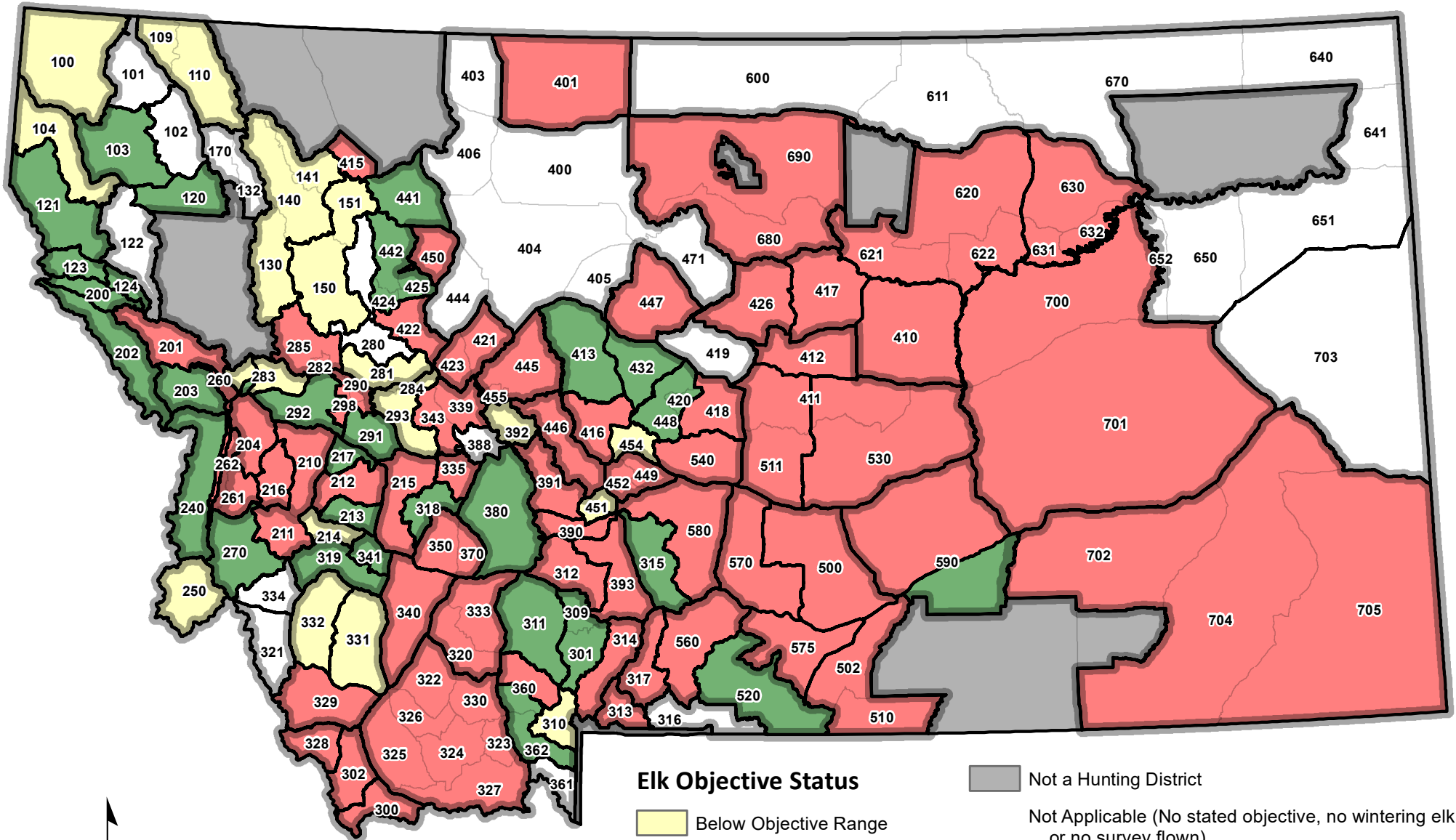
Montana Elk Objective Maps

The following maps are based upon the most recent elk counts relative to their corresponding Elk Plan objectives. These data are available in tabular form here: <file:///C:/Users/cpa033/Downloads/2019%20Montana%20Elk%20Objective%20Maps.pdf>

The following maps depict several representations of the most recent elk counts relative to Elk Plan objectives:

- Observed Elk Objective
 - Objective for observed elk by survey unit
- Objective Status
 - Below, Within, or Above the objective range
- Objective Status (Percent)
 - Within objective range
 - Percent below objective range
 - Percent above objective range
- Objective Status (Number)
 - Within objective range
 - Number of elk below objective range
 - Number of elk above objective range

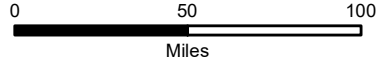


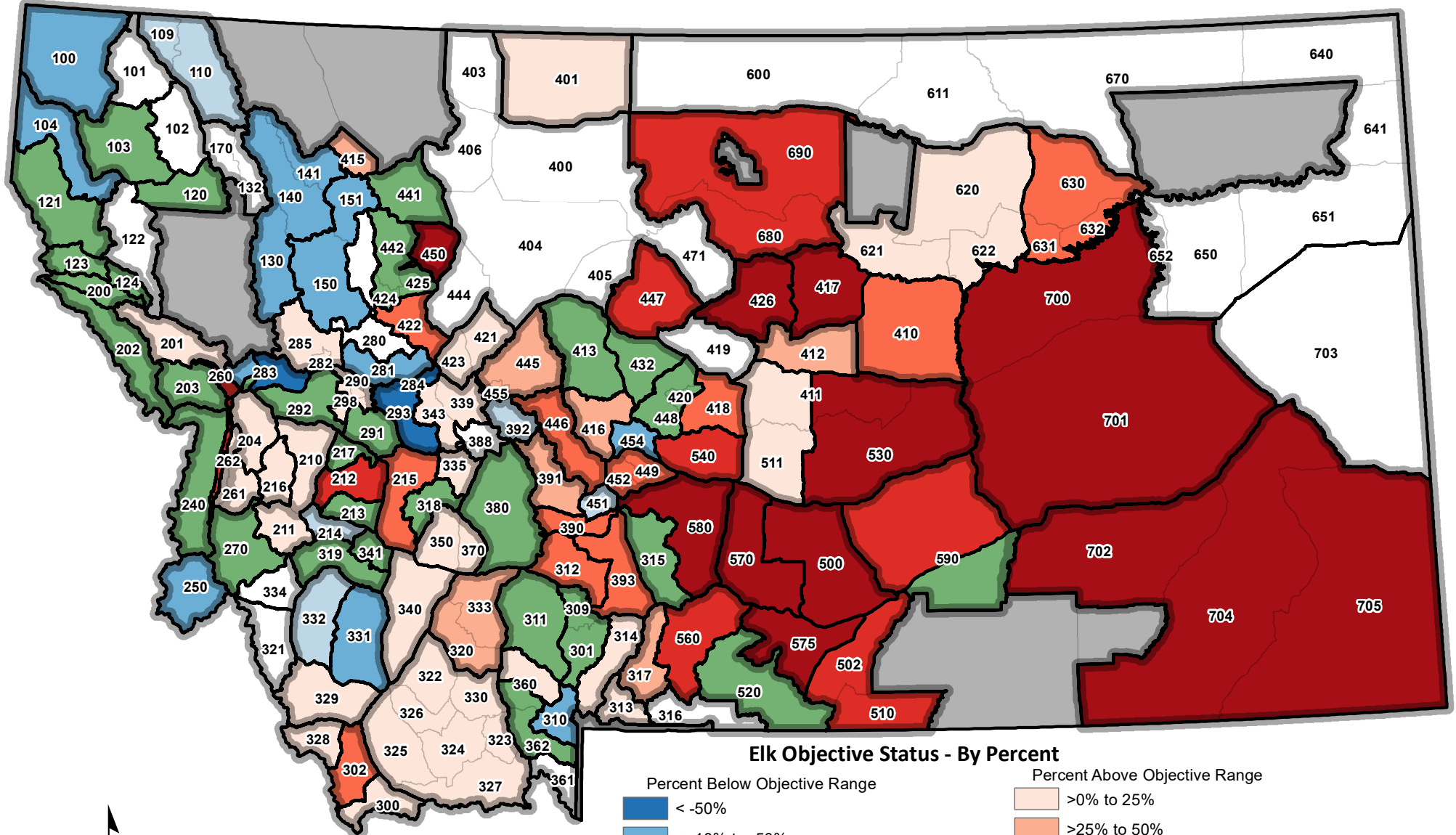


Elk Objective Status

- Below Objective Range
- Within Objective Range
- Above Objective Range

- Not a Hunting District
- Not Applicable (No stated objective, no wintering elk or no survey flow)
- Elk Survey Unit Boundaries
- Elk Management Unit Boundaries





Elk Objective Status - By Percent

Percent Below Objective Range

- < -50%
- < -10% to -50%
- < 0% to -10%
- Within Objective Range

Percent Above Objective Range

- >0% to 25%
- >25% to 50%
- >50% to 100%
- >100 to 200%
- >200%

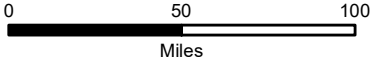
Not Applicable (No stated objective, no wintering elk or no survey flow)

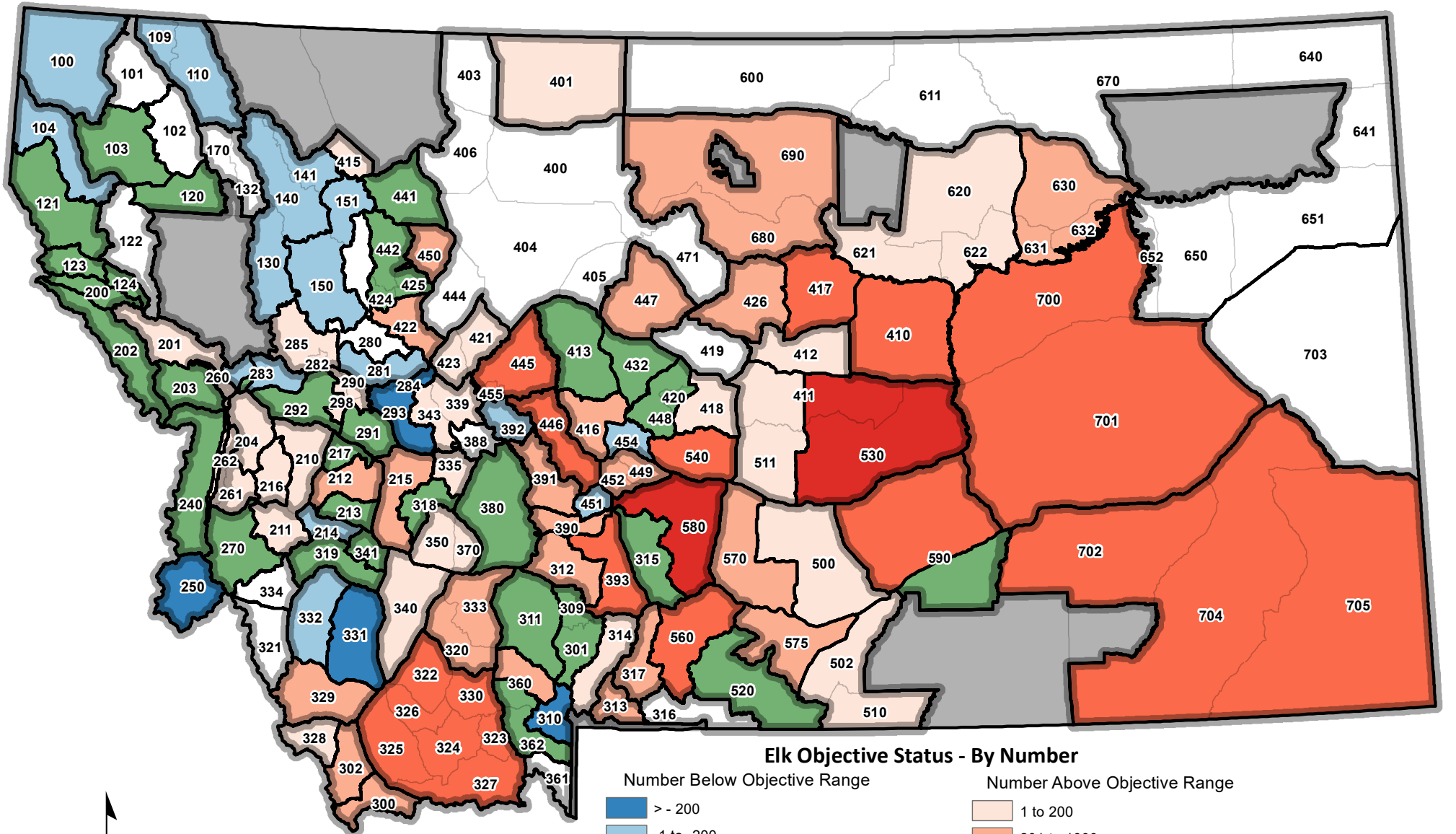
Elk Survey Unit Boundaries

Elk Management Unit Boundaries

Not a Hunting District

Not Applicable (No stated objective, no wintering elk or no survey flow)





Elk Objective Status - By Number

Number Below Objective Range

- > - 200
- 1 to -200
- Within Objective Range

Number Above Objective Range

- 1 to 200
- 201 to 1000
- 1001 to 2000
- > 2000

Elk Survey Unit Boundaries

Elk Management Unit Boundaries

Not a Hunting District

Not Applicable (No stated objective, no wintering elk or no survey flow)

